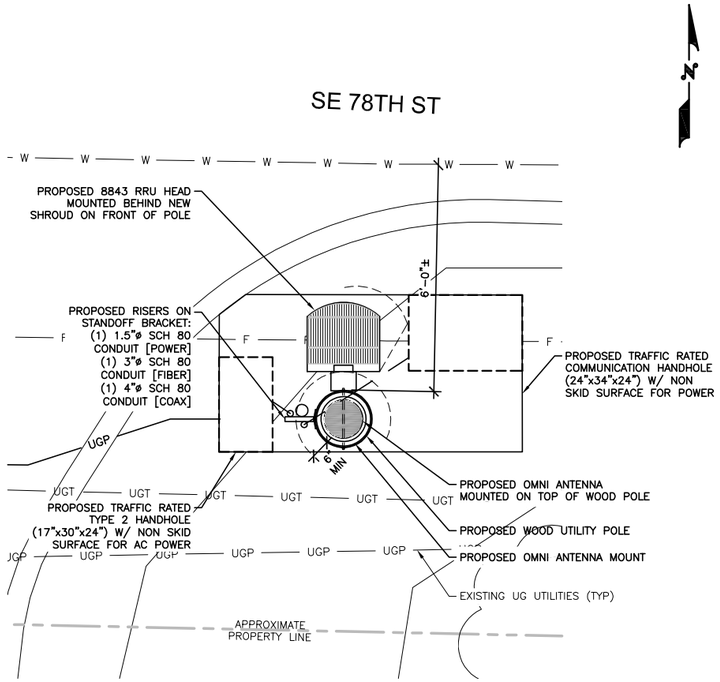

22"x34" SCALE: 1/2" = 1'-0"
11"x17" SCALE: 1/4" = 1'-0"

ANTENNA PLAN | 3

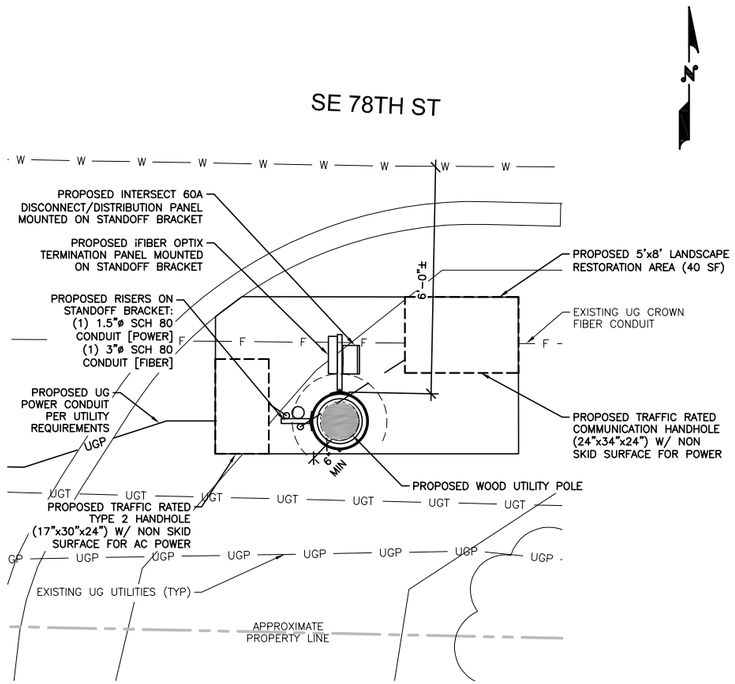

22"x34" SCALE: 1/4" = 1'-0"
11"x17" SCALE: 1/8" = 1'-0"

EQUIPMENT PLAN | 2

NOTES:

1. THIS IS NOT A SURVEY. PROPERTY LINES AND STRUCTURE OUTLINES, INCLUDING SIDEWALKS, CURBS AND ROAD WIDTHS ARE APPROXIMATE AND WERE OBTAINED FROM ONLINE RESOURCES.
2. CONTRACTOR TO POTHOLE & LOCATE ALL UTILITIES WITHIN 15' OF PROJECT AREA PRIOR TO CONSTRUCTION
3. REPAIR LANDSCAPING & HARDSCAPING, AS REQ'D, TO MATCH EXISTING CONDITIONS
4. CONTRACTOR TO INSTALL NEW FOUNDATION UTILIZING VAC TRUCK WHEN WITHIN 2' OF EXISTING UTILITIES
5. SCHEDULE VAC TRUCK POTHOLING PRIOR TO CONSTRUCTION TO LOCATE EXISTING DEPTH OF UTILITIES WITHIN 10' OF NEW POLE LOCATION AND/OR NEW VAULTS
6. CONTRACTOR TO PROVIDE TRAFFIC CONTROL PLANS, AS REQ'D
7. PROVIDE TREE PROTECTION FOR ANY TREES WITHIN 20' OF POLE REPLACEMENT PER SDOT REQUIREMENTS; NO TREE PRUNING IS PERMITTED WITHOUT CITY ARBORIST APPROVAL
8. IN MIXED USE RESIDENTIAL AREAS, WORK HOURS LIMITED FROM 10AM–4PM

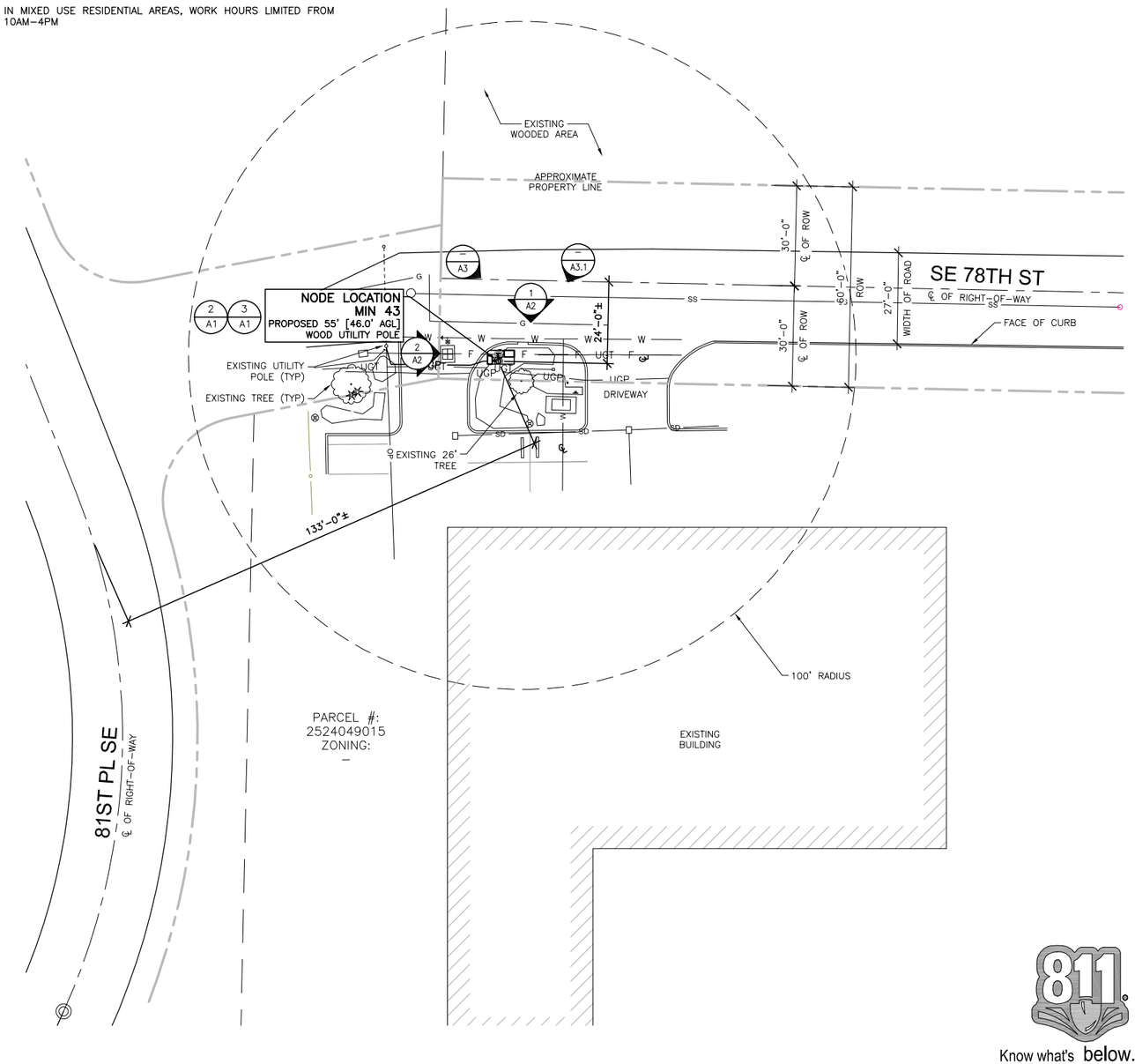

Know what's below. Call before you dig.

22"x34" SCALE: 1" = 20'-0"
11"x17" SCALE: 1" = 40'-0"

SITE PLAN | 1

CROWN CASTLE

CROWN CASTLE FIBER LLC

PROJECT INFORMATION:

CROWN CASTLE
MIV 43

8215 SE 78TH ST
MERCER ISLAND, WA 98040

CURRENT ISSUE DATE:

08/04/20

ISSUE FOR:

CONSTRUCTION

ISSUE HISTORY:

No.	Date	Revision	Int.
C	08/04/20	95% FOR REVIEW	JR
B	05/20/20	95% FOR REVIEW	LW
A	04/20/20	90% FOR REVIEW	MLG

PLANS PREPARED BY:

MORRISON HERSHFIELD
600 STEWART STREET, SUITE 200
SEATTLE, WA 98101
Tel: 206.268.7370
www.morrisonhershfield.com

MH PROJECT #: 190011900

NETWORK ANCHOR:

SEAL OF APPROVAL:

SHEET TITLE:

SITE PLANS

SHEET:

A1